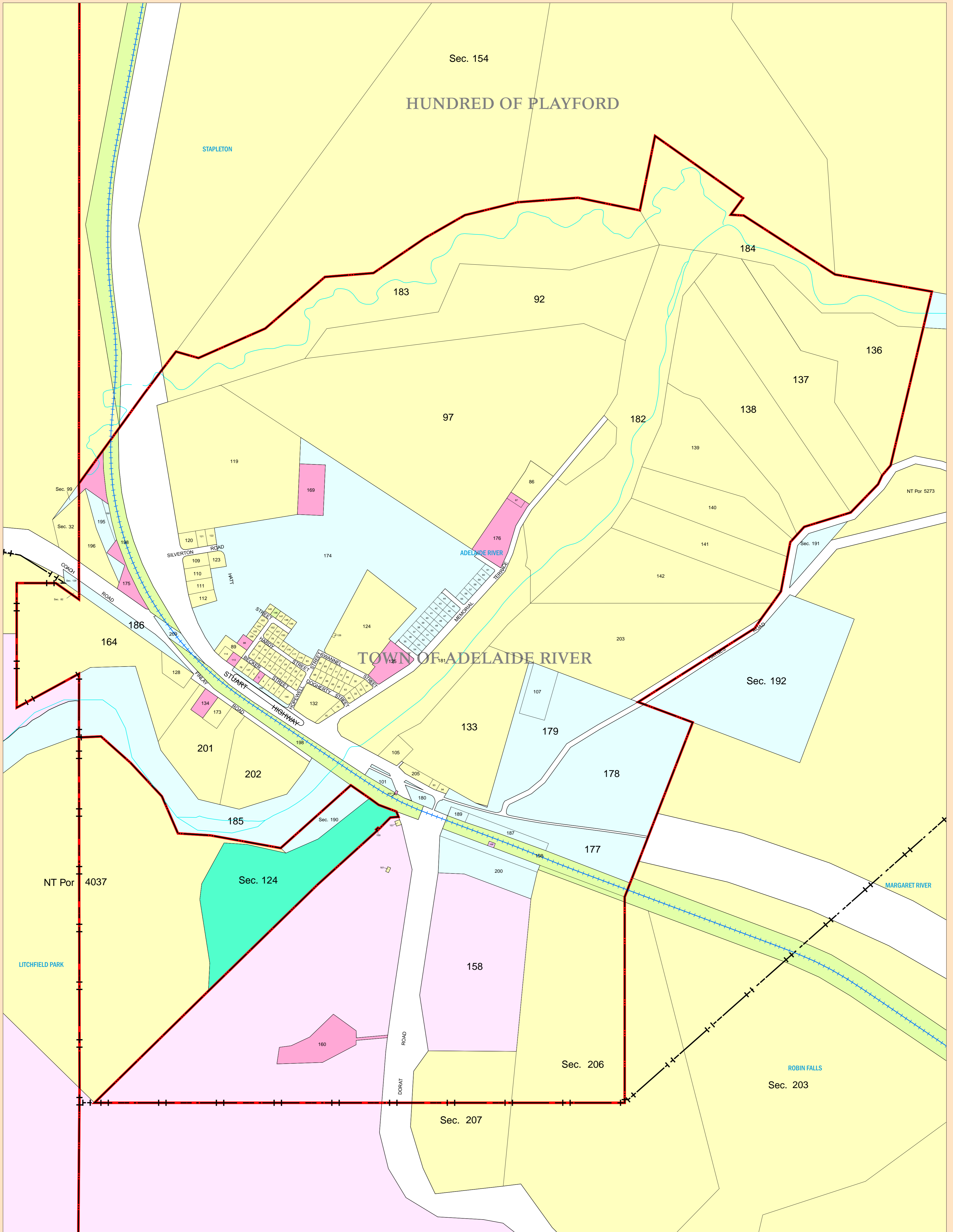


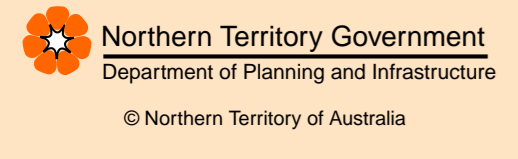
TOWN OF ADELAIDE RIVER



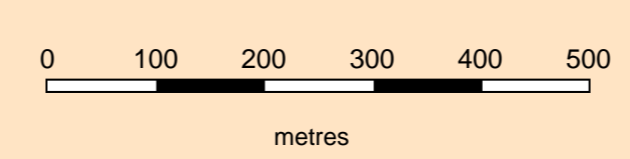
This map was produced on the Geocentric Datum of Australia 1994 (GDA 94). For most practical purposes GDA94 coordinates and satellite derived (GPS) coordinates based on the World Geodetic System 1984 (WGS84) are the same.



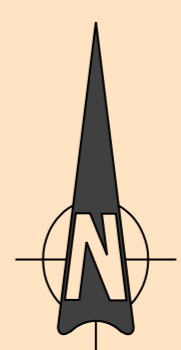
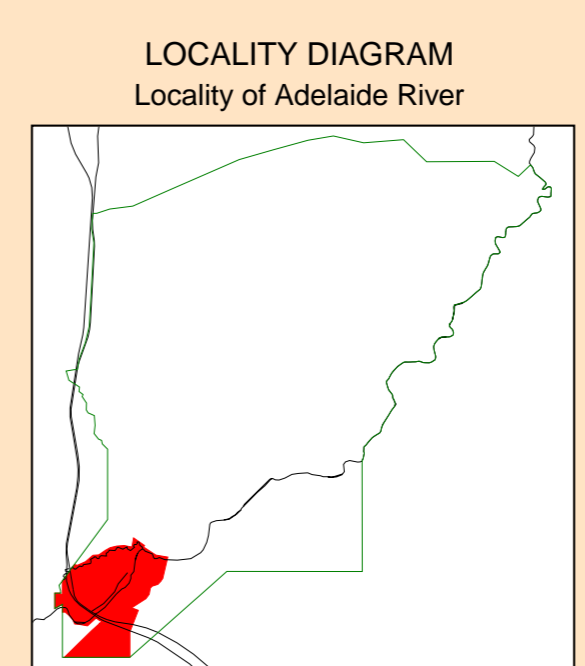
3rd Floor NAB House, Darwin
GPO Box 1680 Darwin NT 0801
<http://www.dpi.nt.gov.au>



LEGEND	
	BUILDING LEASE
	CROWN LEASE IN PERPETUITY
	CROWN LEASE TERM
	FREEHOLD
	GOVT SET ASIDE
	RIGHT TO A FREEHOLD TITLE
	SPECIAL PURPOSES LEASE
	VACANT CROWN



HORIZONTAL DATUM : GDA94
DATE OF CADASTRE : 8 January 2009



LAND TENURE
Town of Adelaide River
Locality of Adelaide River
Shire Coomalie



The Northern Territory of Australia does not warrant that the product or any part of it is correct or complete and will not be liable for any loss, damage or injury suffered by any person as a result of its inaccuracy or incompleteness. You are encouraged to notify any error or omission in the material by calling 8995 5330.