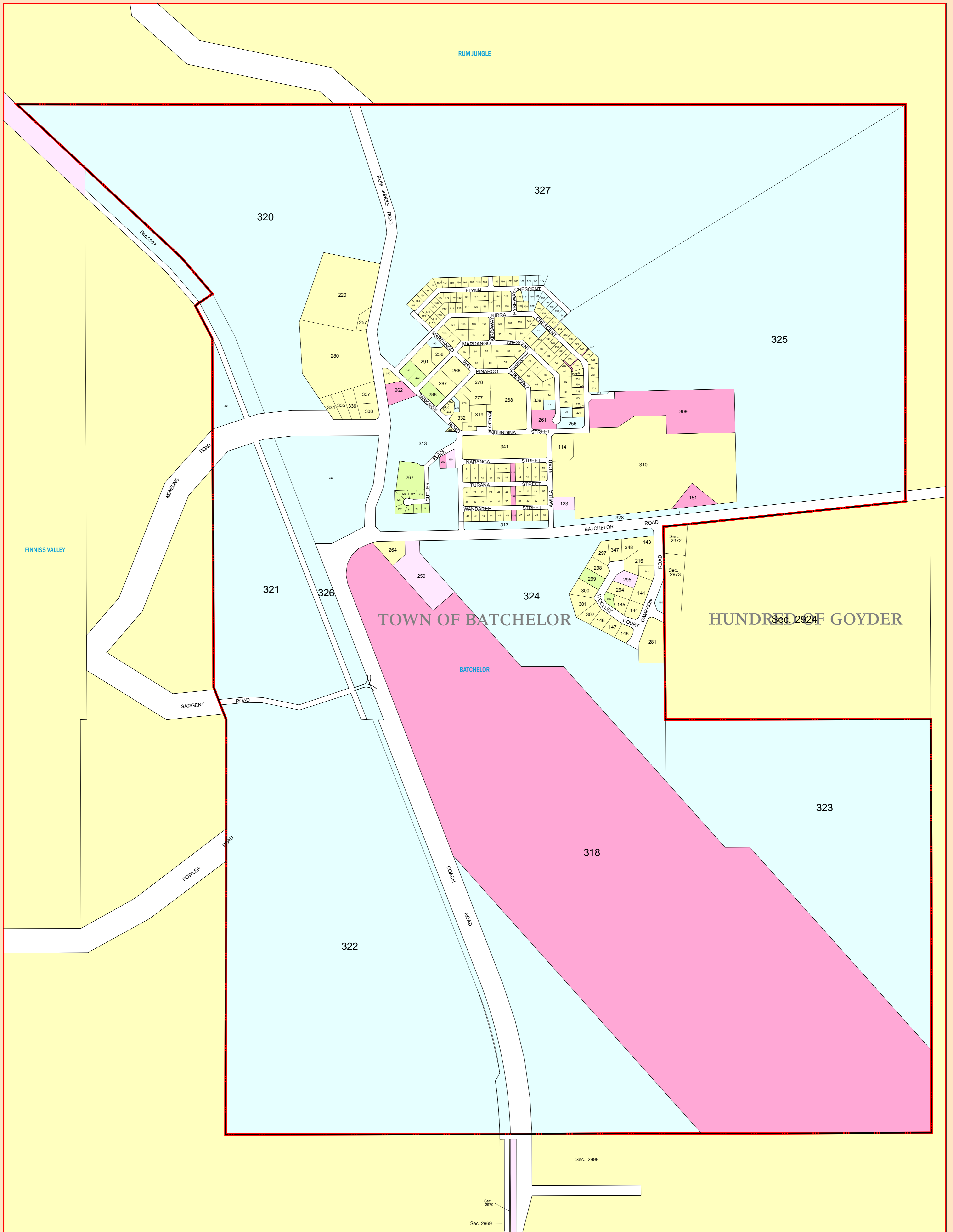





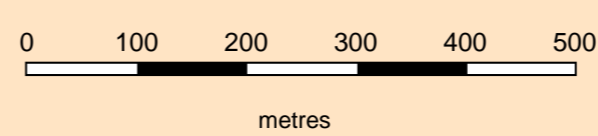


# TOWN OF BATCHELOR



## LEGEND

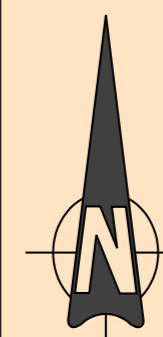
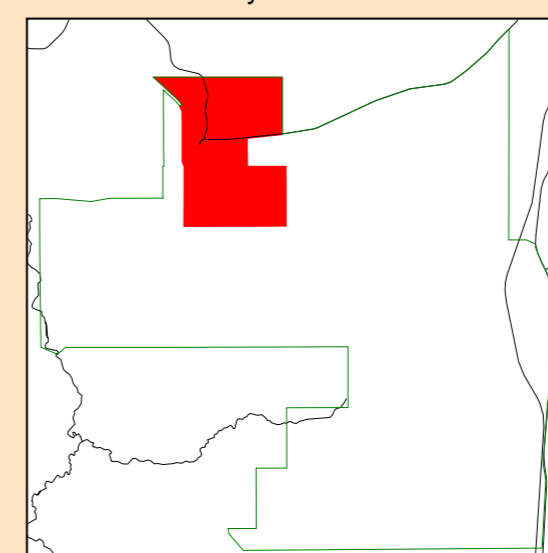
- |   |  |
|---|--|
|  CROWN LEASE IN PERPETUITY |  GOVT SET ASIDE |
|  CROWN LEASE TERM          |  VACANT CROWN   |
|  FREEHOLD                  |  |



HORIZONTAL DATUM : GDA94  
DATE OF CADASTRE : 13 January 2009

## LOCALITY DIAGRAM

Locality of Batchelor



## LAND TENURE

Town of Batchelor


Locality of Batchelor  
Shire Coomalie



This map was produced on the Geocentric Datum of Australia 1994 (GDA 94). For most practical purposes GDA94 coordinates and satellite derived (GPS) coordinates based on the World Geodetic System 1984 (WGS84) are the same.



3rd Floor NAB House, Darwin  
GPO Box 1680 Darwin NT 0801  
<http://www.dpi.nt.gov.au>

 Northern Territory Government  
Department of Planning and Infrastructure  
© Northern Territory of Australia

The Northern Territory of Australia does not warrant that the product or any part of it is correct or complete and will not be liable for any loss, damage or injury suffered by any person as a result of its inaccuracy or incompleteness. You are encouraged to notify any error or omission in the material by calling 8995 5330.